


Legend

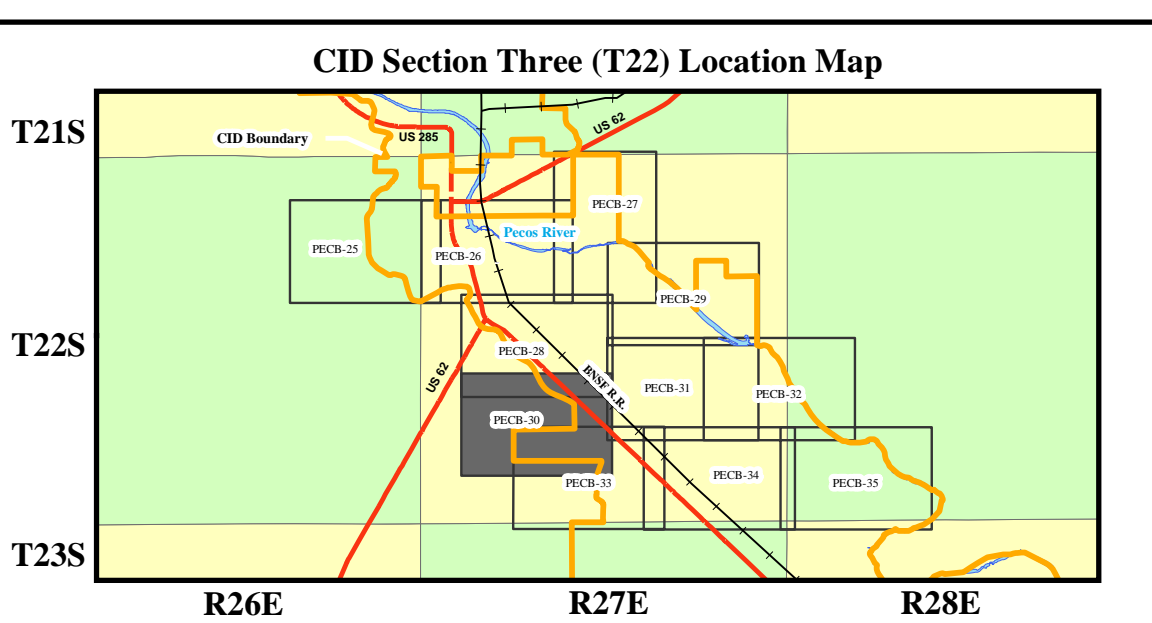
- Point of Diversion
- CID Canals/Ditches
- ▭ Carlsbad Irrigation District Boundary
- ▭ Tract Boundaries
 - ▭ Surface Water Only
 - ▭ Supplemental Groundwater
 - ▭ Reservoir
 - ▭ No Right




2009 Digital Orthophotography
 Features Are Shown Using
 New Mexico State Plane Coordinate System,
 East Zone, NAD 1983
 Grid Interval = 1000'

Scale
 1 inch = 300 feet


1:3,600





STATE OF NEW MEXICO
Office of the State Engineer
John R. D'Antonio, Jr., P.E., State Engineer

Pecos River Stream System Hydrographic Survey
Carlsbad Irrigation District, Section 3 - T22S
Litigation and Adjudication Program
Pecos Bureau



2011

PECB-30